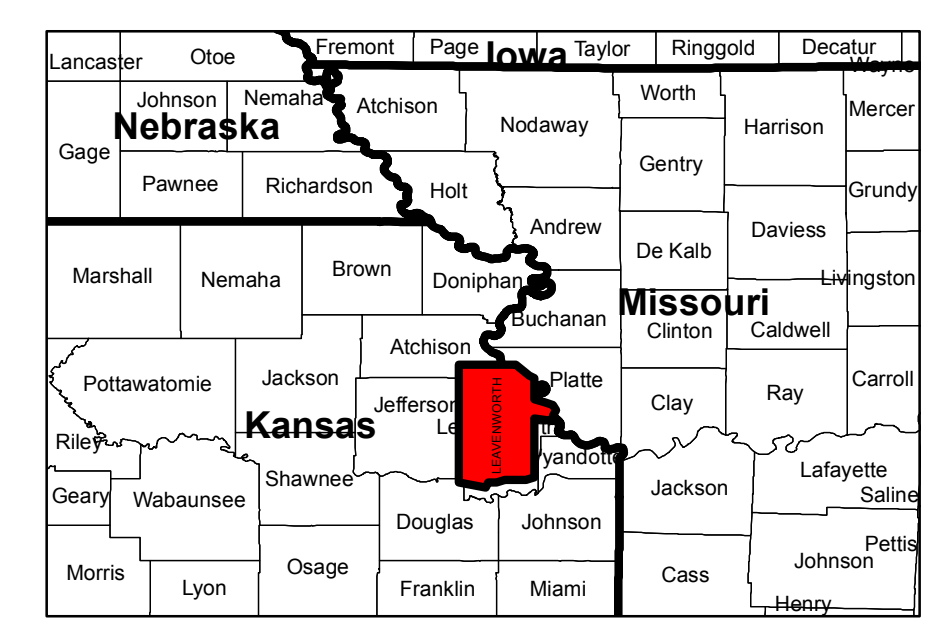
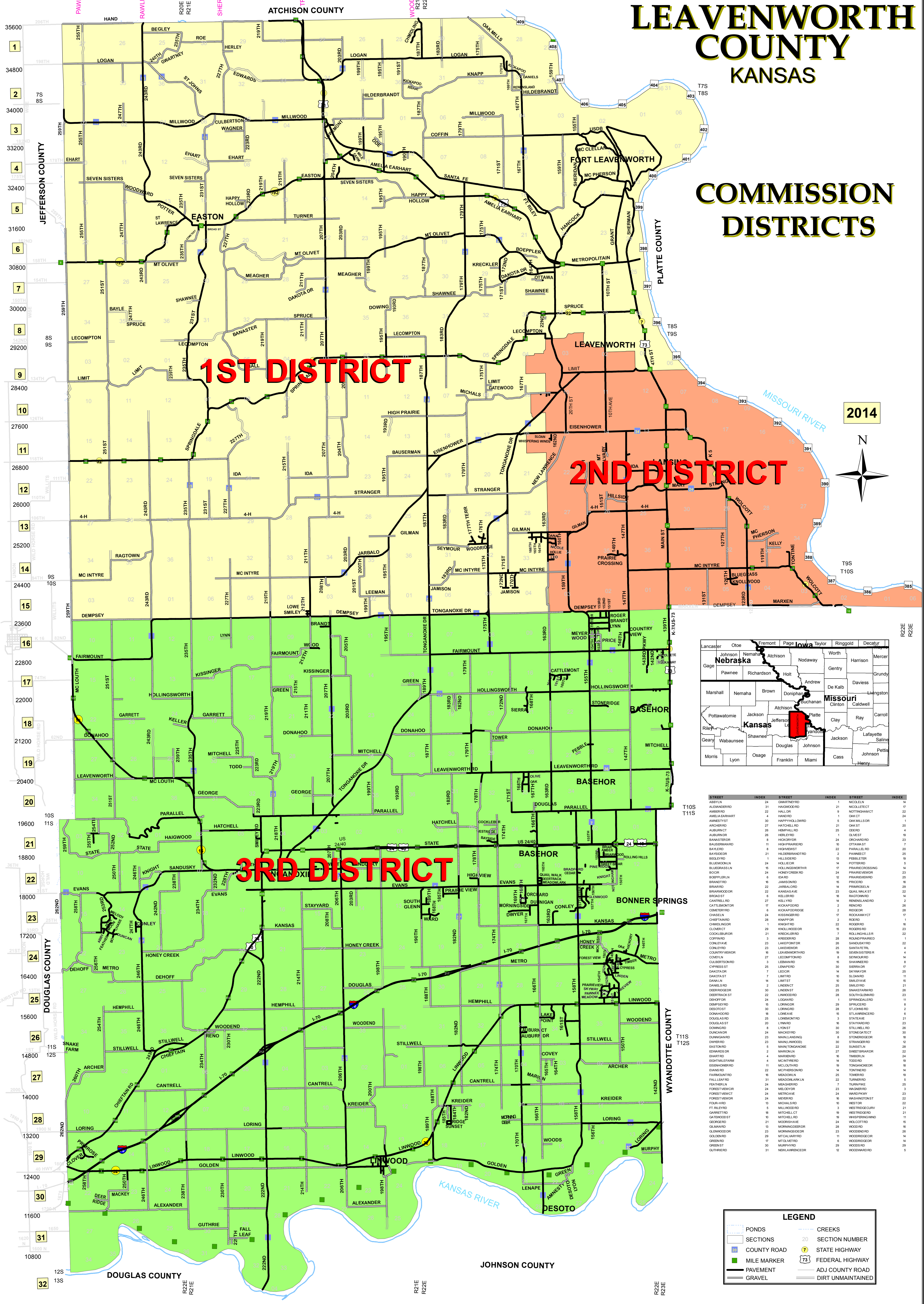



28900 A 25100 B 24300 C 23500 D 22700 E 21900 F 21100 G 20300 H 19500 I 18700 J 17900 K 17100 L 16300 M 15500 N 14700 O 13900 P 13100 Q 12300 R 11500 S 10700 T

# LEAVENWORTH COUNTY KANSAS

## COMMISSION DISTRICTS

2014



DISTRICT	INDEX	STREET	INDEX	STREET	INDEX
1	24	GWARTNEY RD	1	NICKELN	14
1	25	HAND	21	COLLECT	17
1	26	AMBER RD	4	HAND	22
1	27	AMLA DARRHART	4	OK CT	24
1	28	ARCHER RD	10	HARPHOLLOW RD	1
1	29	AUBURN CT	27	HATCHELL RD	4
1	30	AUBURN CT	28	HEMPHILL RD	25
1	31	AUBURN CT	29	HERLEY	19
1	32	BAKERMAN DR	8	HOCKAY RD	23
1	33	BAKERMAN DR	9	HOCKAY RD	24
1	34	BAKERMAN DR	10	HOCKAY RD	25
1	35	BAKERMAN DR	11	HOCKAY RD	26
1	36	BAKERMAN DR	12	HOCKAY RD	27
1	37	BAKERMAN DR	13	HOCKAY RD	28
1	38	BAKERMAN DR	14	HOCKAY RD	29
1	39	BAKERMAN DR	15	HOCKAY RD	30
1	40	BAKERMAN DR	16	HOCKAY RD	31
1	41	BAKERMAN DR	17	HOCKAY RD	32
1	42	BAKERMAN DR	18	HOCKAY RD	33
1	43	BAKERMAN DR	19	HOCKAY RD	34
1	44	BAKERMAN DR	20	HOCKAY RD	35
1	45	BAKERMAN DR	21	HOCKAY RD	36
1	46	BAKERMAN DR	22	HOCKAY RD	37
1	47	BAKERMAN DR	23	HOCKAY RD	38
1	48	BAKERMAN DR	24	HOCKAY RD	39
1	49	BAKERMAN DR	25	HOCKAY RD	40
1	50	BAKERMAN DR	26	HOCKAY RD	41
1	51	BAKERMAN DR	27	HOCKAY RD	42
1	52	BAKERMAN DR	28	HOCKAY RD	43
1	53	BAKERMAN DR	29	HOCKAY RD	44
1	54	BAKERMAN DR	30	HOCKAY RD	45
1	55	BAKERMAN DR	31	HOCKAY RD	46
1	56	BAKERMAN DR	32	HOCKAY RD	47
1	57	BAKERMAN DR	33	HOCKAY RD	48
1	58	BAKERMAN DR	34	HOCKAY RD	49
1	59	BAKERMAN DR	35	HOCKAY RD	50
1	60	BAKERMAN DR	36	HOCKAY RD	51
1	61	BAKERMAN DR	37	HOCKAY RD	52
1	62	BAKERMAN DR	38	HOCKAY RD	53
1	63	BAKERMAN DR	39	HOCKAY RD	54
1	64	BAKERMAN DR	40	HOCKAY RD	55
1	65	BAKERMAN DR	41	HOCKAY RD	56
1	66	BAKERMAN DR	42	HOCKAY RD	57
1	67	BAKERMAN DR	43	HOCKAY RD	58
1	68	BAKERMAN DR	44	HOCKAY RD	59
1	69	BAKERMAN DR	45	HOCKAY RD	60
1	70	BAKERMAN DR	46	HOCKAY RD	61
1	71	BAKERMAN DR	47	HOCKAY RD	62
1	72	BAKERMAN DR	48	HOCKAY RD	63
1	73	BAKERMAN DR	49	HOCKAY RD	64
1	74	BAKERMAN DR	50	HOCKAY RD	65
1	75	BAKERMAN DR	51	HOCKAY RD	66
1	76	BAKERMAN DR	52	HOCKAY RD	67
1	77	BAKERMAN DR	53	HOCKAY RD	68
1	78	BAKERMAN DR	54	HOCKAY RD	69
1	79	BAKERMAN DR	55	HOCKAY RD	70
1	80	BAKERMAN DR	56	HOCKAY RD	71
1	81	BAKERMAN DR	57	HOCKAY RD	72
1	82	BAKERMAN DR	58	HOCKAY RD	73
1	83	BAKERMAN DR	59	HOCKAY RD	74
1	84	BAKERMAN DR	60	HOCKAY RD	75
1	85	BAKERMAN DR	61	HOCKAY RD	76
1	86	BAKERMAN DR	62	HOCKAY RD	77
1	87	BAKERMAN DR	63	HOCKAY RD	78
1	88	BAKERMAN DR	64	HOCKAY RD	79
1	89	BAKERMAN DR	65	HOCKAY RD	80
1	90	BAKERMAN DR	66	HOCKAY RD	81
1	91	BAKERMAN DR	67	HOCKAY RD	82
1	92	BAKERMAN DR	68	HOCKAY RD	83
1	93	BAKERMAN DR	69	HOCKAY RD	84
1	94	BAKERMAN DR	70	HOCKAY RD	85
1	95	BAKERMAN DR	71	HOCKAY RD	86
1	96	BAKERMAN DR	72	HOCKAY RD	87
1	97	BAKERMAN DR	73	HOCKAY RD	88
1	98	BAKERMAN DR	74	HOCKAY RD	89
1	99	BAKERMAN DR	75	HOCKAY RD	90
1	100	BAKERMAN DR	76	HOCKAY RD	91
1	101	BAKERMAN DR	77	HOCKAY RD	92
1	102	BAKERMAN DR	78	HOCKAY RD	93
1	103	BAKERMAN DR	79	HOCKAY RD	94
1	104	BAKERMAN DR	80	HOCKAY RD	95
1	105	BAKERMAN DR	81	HOCKAY RD	96
1	106	BAKERMAN DR	82	HOCKAY RD	97
1	107	BAKERMAN DR	83	HOCKAY RD	98
1	108	BAKERMAN DR	84	HOCKAY RD	99
1	109	BAKERMAN DR	85	HOCKAY RD	100

**LEGEND**

- POUNDS
- SECTIONS
- COUNTY ROAD
- MILE MARKER
- PAVEMENT
- GRAVEL
- CREKS
- SECTION NUMBER
- STATE HIGHWAY
- FEDERAL HIGHWAY
- ADJ COUNTY ROAD
- DIRT UNMAINTAINED

THIS MAP IS PROJECTED IN REAL WORLD COORDINATES. HOWEVER, IT IS NOT INTENDED FOR LEGAL PURPOSES. ACCURACY IS NOT GUARANTEED.



LEAVENWORTH COUNTY COMMISSION:  
ROBERT HOLLAND  
CLYDE GRAEBER  
DENNIS BIXBY

Approximate Scale 1" = 1 MILE  
Drawn by Jeff Culbertson  
Wayne Dotson  
Charles Sanders